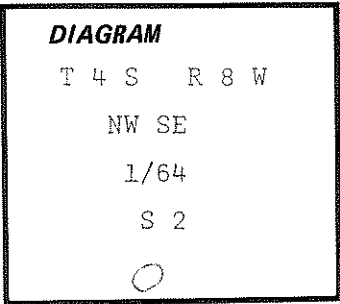


CERTIFIED RECORD OF LAND CORNER MONUMENTATION

History of original corner establishment:

None



Description of corner evidence found:

None

*SEE MAP B-970  
FOR RESET OF THIS  
CORNER  
4/13/81  
Allan Duncan C.S.*

Description of monument and accessories I established to perpetuate the original location of this corner:

At proportionate measurement I set a 2 1/2" X 30" galvanized iron pipe with a flared bottom and a brasscap riveted to the top marked:

T 4 S	R 8 W	From Which,
S 2		20" Alder S 76° E, 27.8 feet
NW - SE		mkd "NW-SE 1/64 S 2" "B.T." Bark Scribed
1/64		24" D. Fir N 41° E, 41.5 feet
1977		mkd "1/64 S 2 B.T."
RLS 1073		

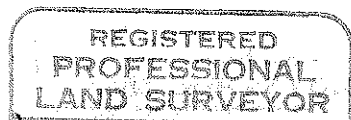
I set a 6' steel fence post with boundary and survey monument signs. All bearing trees have brass washers, attention signs, bearing tree tags and red painted bands.

Witness: Ed Tatro


*See Map B-764*

D. Mike Jackson  
Engineering Technician

Office of County Surveyor County of TILLAMOOK  
State of OREGON, I hereby certify that the within instrument was filed in this office  
for record on the 8<sup>th</sup> day of AUGUST, 1977  
[Signature] by County Surveyor  
(COUNTY OFFICIAL) (DEPUTY)



*Kenneth M. Wightman*



Form R6-7100-57 (9/71)

*Book 6 pg 32*



*Edgar R. Cook*

